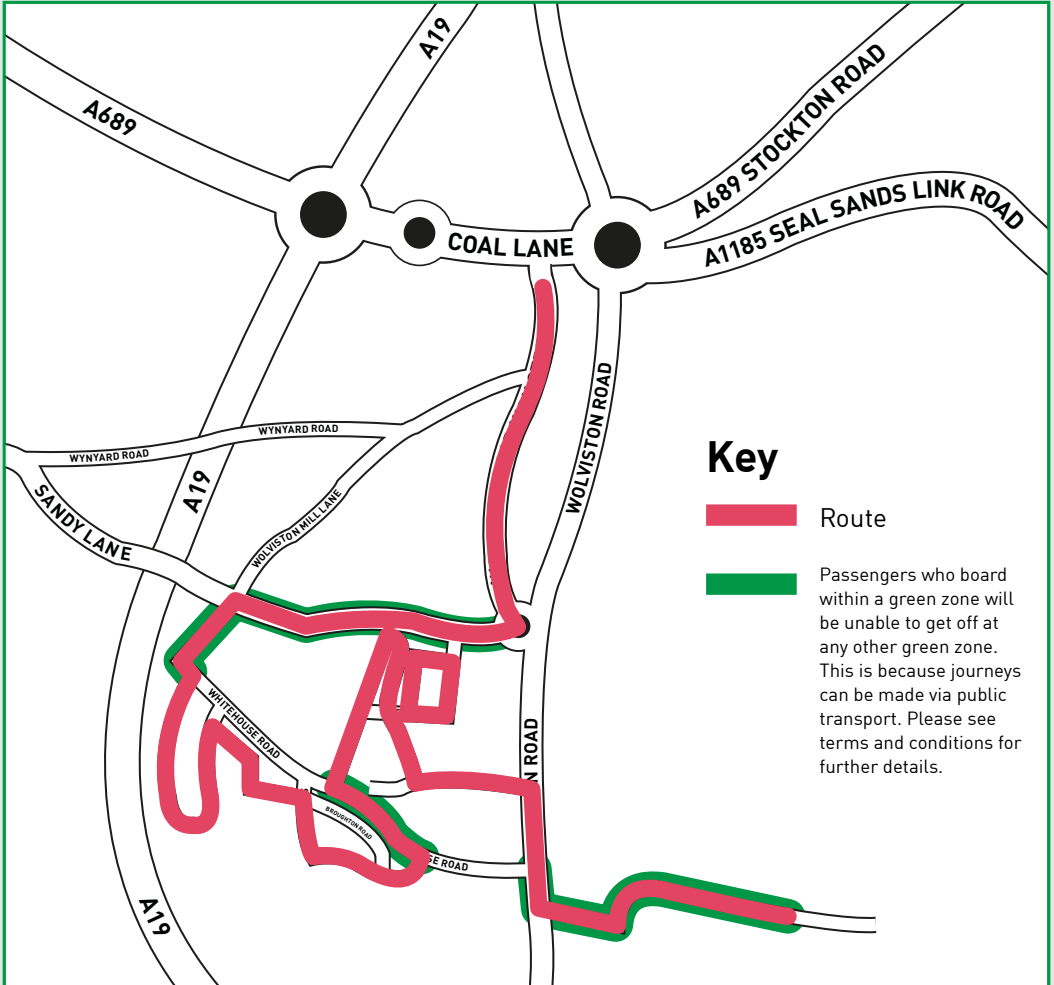


# Community Transport Service

## SERVICE 33 - WOLVISTON - BILLINGHAM

The Community Transport Service is a free transport option for individuals who are unable to, or have difficulty accessing local bus services.



# SERVICE 33

## WOLVISTON - BILLINGHAM TIMETABLE

**Monday to Friday**  
(No service on Bank  
Holidays, Christmas  
Day, Boxing Day or  
New Year's Day)

<b>STOPS</b>	<b>Time</b>	<b>Time</b>	<b>Time</b>	<b>Time</b>
Wolviston Village ( Bus stop near Post Office )	10.00 am	11.00 am	12.00 pm	1.00 pm
Thames Road ( Bus stop near King Arms )	10.05 am	11.05 am	12.05 pm	1.05 pm
Wolviston Mill Lane ( Bus stop )	10.10 am	11.10 am	12.10 pm	1.10 pm
Skripka Drive / Hawkstone Close	10.15 am	11.15 am	12.15 pm	1.15 pm
Whitehouse Road / Clifton Ave	10.20 am	11.20 am	12.20 pm	1.20 pm
Elton Road / Carlton Ave	10.22 am	11.22 am	12.22 pm	1.22 pm
Carlton Ave around the Green	10.24 am	11.24 am	12.24 pm	1.24 pm
Grosvenor Road / Wolviston Road	10.25 am	11.25 am	12.25 pm	1.25 pm
Swan Pub ( Bus stop )	10.26 am	11.26 am	12.26 pm	1.26 pm
ASDA ( Billingham Town Centre ) Stand D	10.30 am	11.30 am	12.30 pm	1.30 pm
ASDA ( Billingham Town Centre ) Stand C	10.30 am	11.30 am	12.30 pm	1.30 pm
Swan Shops	10.34 am	11.34 am	12.34 pm	1.34 pm
Grosvenor Road / Wolviston Road	10.35 am	11.35 am	12.35 pm	1.35 pm
Carlton Ave around the Green	10.37 am	11.37 am	12.37 pm	1.37 pm
Elton Ave / Carlton Ave	10.38 am	11.38 am	12.38 pm	1.38 pm
Whitehouse Road / Clifton Ave	10.40 am	11.40 am	12.40 pm	1.40 pm
Skripka Drive / Hawkstone Close	10.45 am	11.45 am	12.45 pm	1.45 pm
Wolviston Mill lane ( Bus stop )	10.50 am	11.50 am	12.50 pm	1.50 pm
Thames Road ( Bus stop near Kings Arms )	10.55 am	11.55 am	12.55 pm	1.55 pm
Wolviston ( Bus Stop over the road from Post Office )	11.00 am	12.00 pm	1.00 pm	2.00 pm

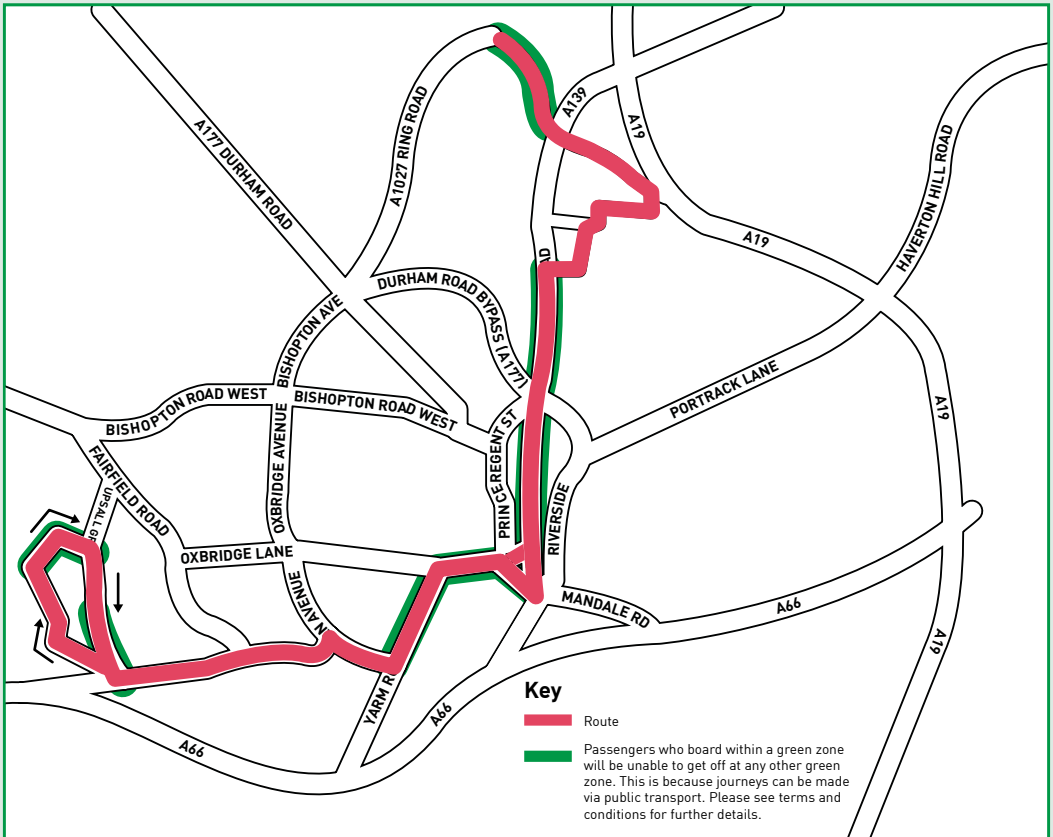
To use the service you must become a member. Membership forms, along with route maps and timetable information, can be found online [www.stockton.gov.uk/communitytransport](http://www.stockton.gov.uk/communitytransport) or call **01642 526709/524681**



# Community Transport Service

## SERVICE 87: HARTBURN - STOCKTON - ALBANY - NORTON

The Community Transport Service is a free transport option for individuals who are unable to, or have difficulty accessing local bus services.



# SERVICE 87

**Monday to Saturday**  
(No service on Bank  
Holidays, Christmas  
Day, Boxing Day or  
New Year's Day)

## HARTBURN - STOCKTON - ALBANY - NORTON TIMETABLE

### Code:

**A**

<b>Norton Green</b>	--	<b>1023</b>	<b>1123</b>	<b>1223</b>	<b>1323</b>
Norton High Street (Harland Place)	--	1025	1125	1225	1325
Albany, Berkshire Road (Oakham Green)	--	1027	1127	1227	1327
Mount Pleasant Road (Mount Pleasant Street)	--	1030	1130	1230	1330
<b>Stockton High Street North (Stand E)</b>	--	<b>1036</b>	<b>1136</b>	<b>1236</b>	<b>1336</b>
Stockton High Street South (Stand K)	--	1038	1138	1238	1338
Yarm Road (St Peter's Church)	--	1042	1142	1242	1342
Ropner Park	--	1044	1144	1244	1344
<b>Hartburn, Darlington Road (Canberra Grove)</b>	--	<b>1045</b>	<b>1145</b>	<b>1245</b>	<b>1345</b>
Hartburn, Birkdale Road (Marrick Road)	0948	1048	1148	1248	1348
<b>Hartburn Grange, Langthorne Grove (Penny Black)</b>	<b>0950</b>	<b>1050</b>	<b>1150</b>	<b>1250</b>	<b>1350</b>
Green Vale Shops	0953	1053	1153	1253	1353
Hartburn, Birkdale Road (Hackforth Road)	0956	1056	1156	1256	--
<b>Hartburn, Darlington Road (Canberra Grove)</b>	<b>0959</b>	<b>1059</b>	<b>1159</b>	<b>1259</b>	--
Ropner Park	1000	1100	1200	1300	--
Yarm Road (St Peter's Church)	1002	1102	1202	1302	--
Stockton High Street South (Stand S)	1007	1107	1207	1307	--
<b>Stockton High Street North (Stand X)</b>	<b>1009</b>	<b>1109</b>	<b>1209</b>	<b>1309</b>	--
Mount Pleasant Road (Mount Pleasant Street)	1014	1114	1214	1314	--
Albany, Berkshire Road (Oakham Green)	1017	1117	1217	1317	--
Norton High Street (The Highland Laddie)	1020	1120	1220	1320	--
<b>Norton Green</b>	<b>1022</b>	<b>1122</b>	<b>1222</b>	<b>1322</b>	--

**CODE: A** - Terminates at Upsall Grove (Holy Trinity with St Mark Church) at 1355

To use the service you must become a member. Membership forms, along with route maps and timetable information, can be found online [www.stockton.gov.uk/communitytransport](http://www.stockton.gov.uk/communitytransport) or call **01642 526709/524681**



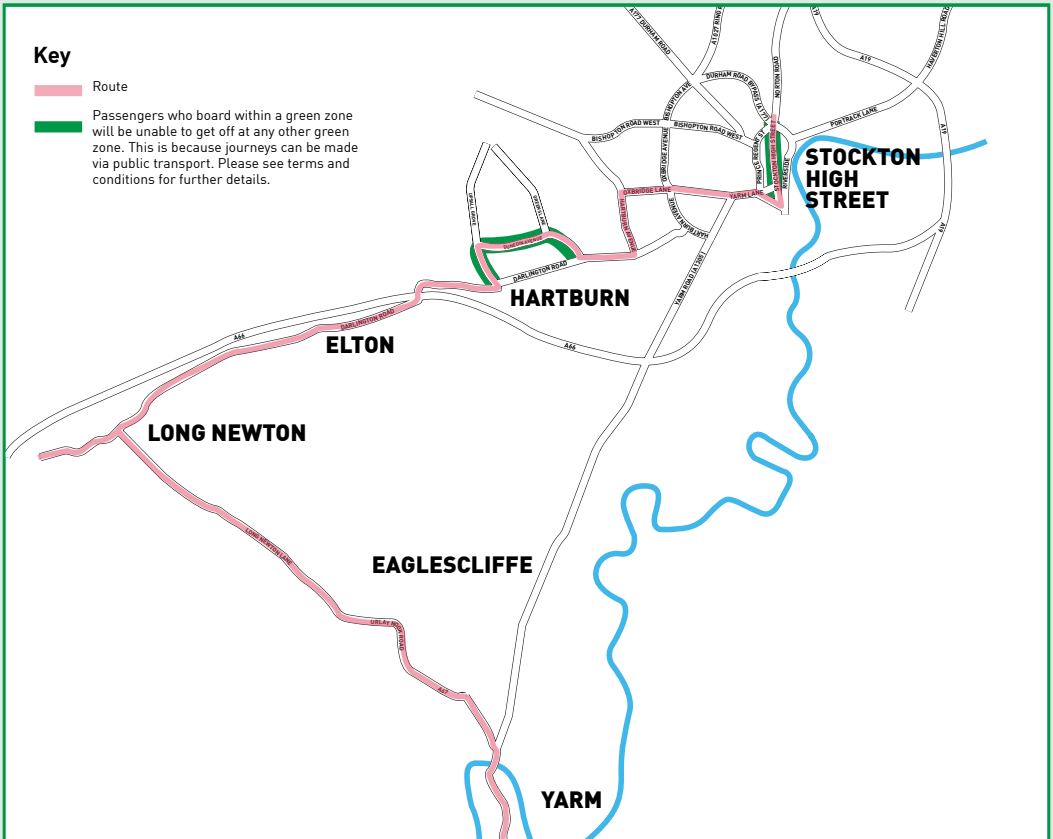
Stockton-on-Tees  
BOROUGH COUNCIL

Big plans for an outstanding Borough

# Community Transport Service

## SERVICE 88: STOCKTON - YARM via Long Newton Lane, Hartburn, Elton, Long Newton and Eaglescliffe

The Community Transport Service is a free transport option for individuals who are unable to, or have difficulty accessing local bus services.



# SERVICE 88

## STOCKTON – YARM TIMETABLE

**Wednesday and Friday**  
(No service on Bank  
Holidays, Christmas Day,  
Boxing Day or New Year's  
Day)

### Code:

Stockton High Street, North (Stand E)	1033	1232	1429	--	--
Stockton High Street, South (Stand K)	1005	1233	1430	--	--
Yarm Road, Richardson Road	1009	1237	1434	--	--
<b>Hartburn Shops</b>	<b>1012</b>	<b>1240</b>	<b>1437</b>	--	--
Hartburn, Dunedin Avenue Shops	1015	1243	1440	--	--
<b>Hartburn, Birkdale Road/Ellerton Road</b>	<b>1017</b>	<b>1245</b>	<b>1442</b>	--	--
Elton Hall	1020	1248	1445	--	--
<b>Long Newton, Vane Arms</b>	<b>1022</b>	<b>1250</b>	<b>1447</b>	--	--
Eaglescliffe Hunters Green, Grassholme Way	1027	1255	--	--	--
Eaglescliffe, Tesco	1029	1257	--	--	--
<b>Yarm Town Hall</b>	<b>1035</b>	<b>1303</b>	--	--	--
<b>Yarm Town Hall</b>	--	<b>1049</b>	<b>1349</b>	--	--
Eaglescliffe, Tesco	--	<b>1053</b>	<b>1353</b>	--	--
Eaglescliffe Hunters Green, Grassholme Way	--	<b>1055</b>	<b>1355</b>	--	--
<b>Long Newton, Vane Arms</b>	<b>0930</b>	<b>1100</b>	<b>1400</b>	--	--
Elton Hall	0933	1103	1403	--	--
<b>Hartburn, Birkdale Road/Ellerton Road</b>	<b>0936</b>	<b>1106</b>	<b>1406</b>	--	--
Hartburn, Dunedin Avenue Shops	0938	1108	1408	--	--
Hartburn, Stonecrop Close	0939	1110	1410	--	--
<b>Hartburn Shops</b>	<b>0940</b>	<b>1111</b>	<b>1411</b>	--	--
Yarm Road, Richardson Road	0943	1113	1413	--	--
Stockton High Street, South (Stand K)	0950	1119	1419	--	--
<b>Stockton High Street, North (Stand E)</b>	<b>0955</b>	<b>1123</b>	<b>1423</b>	--	--

All journeys on this service are normally provided by *Easy Access Low Floor* vehicles, suitable for carrying wheelchairs and prams

Note: Passengers may not travel between any two of the following points:  
All stops on Birkdale Road, Dunedin Avenue and Stockton Town Centre.

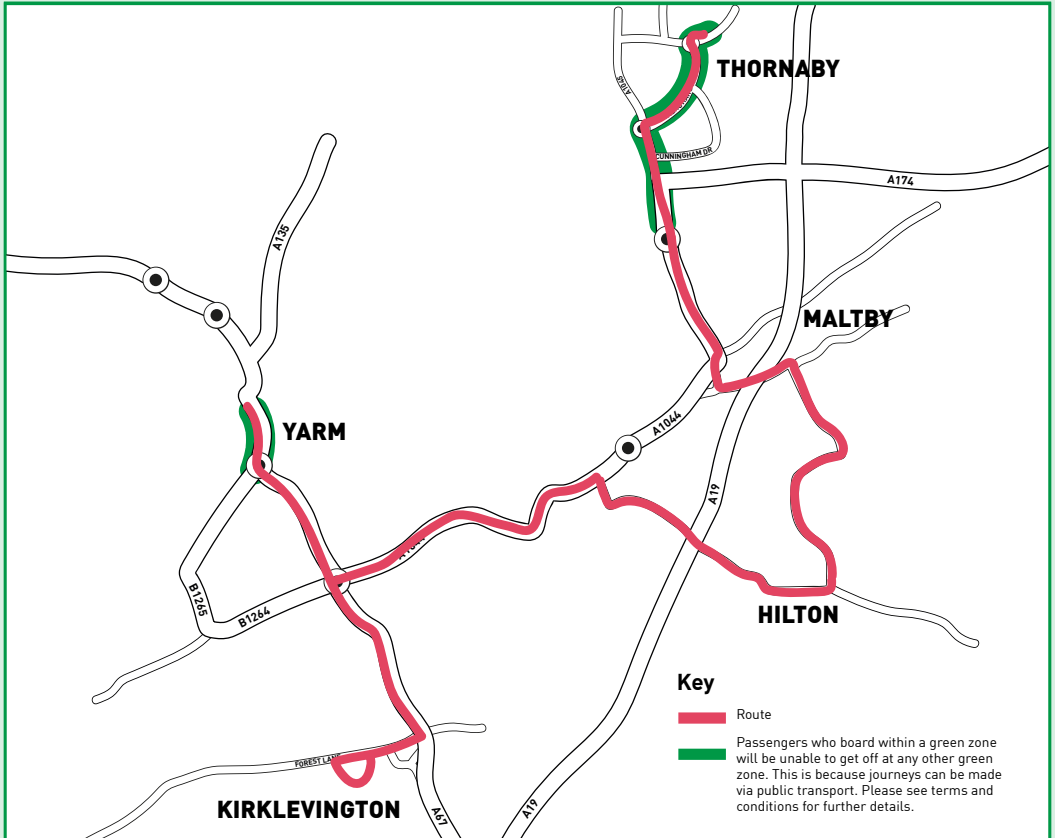
To use the service you must become a member. Membership forms, along with route maps and timetable information, can be found online [www.stockton.gov.uk/communitytransport](http://www.stockton.gov.uk/communitytransport) or call **01642 526709/524681**



# Community Transport Service

## SERVICE 82: THORNABY – YARM via Maltby, Hilton and Kirklevington

The Community Transport Service is a free transport option for individuals who are unable to, or have difficulty accessing local bus services.



# SERVICE 82

## THORNABY – YARM TIMETABLE

**Tuesday and Thursday**  
(No service on Bank  
Holidays, Christmas Day,  
Boxing Day or New Year's  
Day)

### Code:

<b>Thornaby Town Centre (The Golden Eagle)</b>	--	<b>1058</b>	<b>1158</b>	<b>1258</b>	<b>1358</b>
Thornaby Town Centre (Tees House)	--	1059	1159	1259	1359
Thornaby, Thornaby Road (Valiant Way)	--	1101	1201	1301	1401
<b>Teesside Industrial Estate (Teesside School of Music)</b>	--	<b>1103</b>	<b>1203</b>	<b>1303</b>	<b>1403</b>
Maltby (The Manor House)	1005	1105	1205	1305	1405
<b>Maltby Methodist Church</b>	<b>1006</b>	<b>1106</b>	<b>1206</b>	<b>1306</b>	<b>1406</b>
Hilton (The Falcon)	1010	1110	1210	1310	1410
<b>High Leven, Low Lane (The Fox Covert)</b>	<b>1012</b>	<b>1112</b>	<b>1212</b>	<b>1312</b>	<b>1412</b>
Leven Bridge	1013	1113	1213	1313	1413
Kirklevington Grange (Lane End Cottages)	1015	1115	1215	1315	1415
<b>Kirklevington, Strathmore Drive</b>	<b>1018</b>	<b>1118</b>	<b>1218</b>	<b>1318</b>	<b>1418</b>
Kirklevington Grange (Lane End Cottages)	1021	1121	1221	1321	--
<b>Yarm Town Hall</b>	<b>1028</b>	<b>1128</b>	<b>1228</b>	<b>1328</b>	--
<b>Yarm Town Hall</b>	<b>1029</b>	<b>1129</b>	<b>1229</b>	<b>1329</b>	--
Kirklevington Grange (Lane End Cottages)	1033	1133	1233	1333	--
<b>Kirklevington, Strathmore Drive</b>	<b>1036</b>	<b>1136</b>	<b>1236</b>	<b>1336</b>	--
Kirklevington Grange (Lane End Cottages)	1039	1139	1239	1339	--
Yarm, Green Lane (Wycliffe Court)	1040	1140	1240	1340	--
Leven Bridge	1042	1142	1242	1342	--
<b>High Leven, Hilton Lane (The Fox Covert)</b>	<b>1043</b>	<b>1143</b>	<b>1243</b>	<b>1343</b>	--
Hilton (The Falcon)	1045	1145	1245	1345	--
<b>Maltby Methodist Church</b>	<b>1049</b>	<b>1149</b>	<b>1249</b>	<b>1349</b>	--
Maltby (The Manor House)	1050	1150	1250	1350	--
<b>Teesside Industrial Estate (Teesside School of Music)</b>	<b>1052</b>	<b>1152</b>	<b>1252</b>	<b>1352</b>	--
Thornaby, Thornaby Road (Valiant Way)	1054	1154	1254	1354	--
Thornaby Town Centre (Tees House)	1056	1156	1256	1356	--
<b>Thornaby Town Centre (The Golden Eagle)</b>	<b>1057</b>	<b>1157</b>	<b>1257</b>	<b>1357</b>	--

All journeys on this service are normally provided by *Easy Access Low Floor* vehicles, suitable for carrying wheelchairs and prams

Note: Passengers may not travel between any two of the following points: All stops from Thornaby Town Centre to Teesside School of Music, Yarm School or Yarm Town Hall

To use the service you must become a member. Membership forms, along with route maps and timetable information, can be found online [www.stockton.gov.uk/communitytransport](http://www.stockton.gov.uk/communitytransport) or call **01642 526709/524681**

